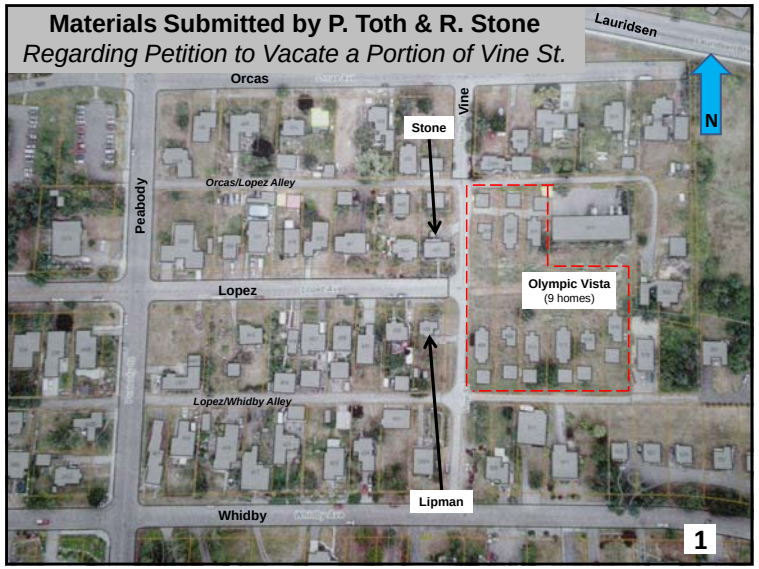
Materials Submitted by P. Toth & R. Stone
Regarding Petition to Vacate a Portion of Vine St.
Lauridsen
Orcas
Vine
Stone
N
Peabody
Orcas/Lopez Alley
Lopez
Olympic Vista
(9 homes)
Lopez/Whidby Alley
Lipman
Whidby
1

Orcas
Vine
N
Peabody
Stone
Orcas/Lopez Alley
Lopez
Lipman
Olympic Vista
(9 homes)
Lopez/Whidby Alley
2

N
437 Lopez
Lopez Ave
Lopez
438 Lopez
3

N
Orcas/Lopez Alley
40
east line Lot 20
centerline Vine St.
437 Lopez – Stone house
Vine
40
Lopez
4

Vine Street, looking south – showing how dirt lane narrows
(before Olympic Vista homes were built)

Vine Street, looking south – showing how dirt lane narrows
(after Olympic Vista homes were built)
Paved section to the north is 40 feet wide; dirt lane ranges from 12-19 feet wide.

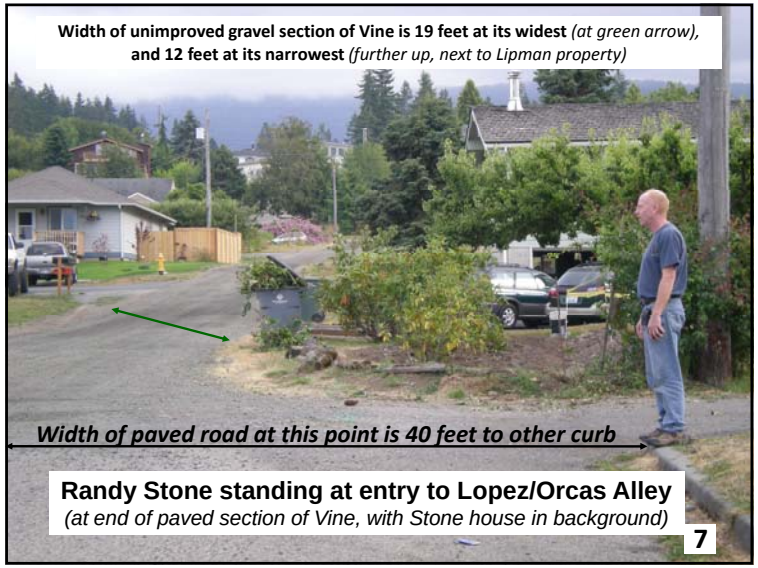

Randy Stone standing at entry to Lopez/Orcas Alley
(at end of paved section of Vine, with Stone house in background)

Potholes:
looking north on Vine

Potholes:
looking north on Vine
9

End of Lopez Street, looking east –
showing entry to parking area for Olympic Vista homes
10

End of Lopez Street – north side of Olympic Vista homes
11

End of Lopez Street – south side of Olympic Vista homes
12

Orcas/Lopez Alley – paved & 20 feet wide
behind north side of Olympic Vista homes

13

Orcas/Lopez Alley – behind Stone house

14

Truck travelling north on unimproved Vine St.
(before Olympic Vista homes were built)

15

Car travelling north on unimproved Vine St.
(before Olympic Vista homes were built)

16

Truck travelling north on unimproved Vine St.
(after Olympic Vista homes were built)

17

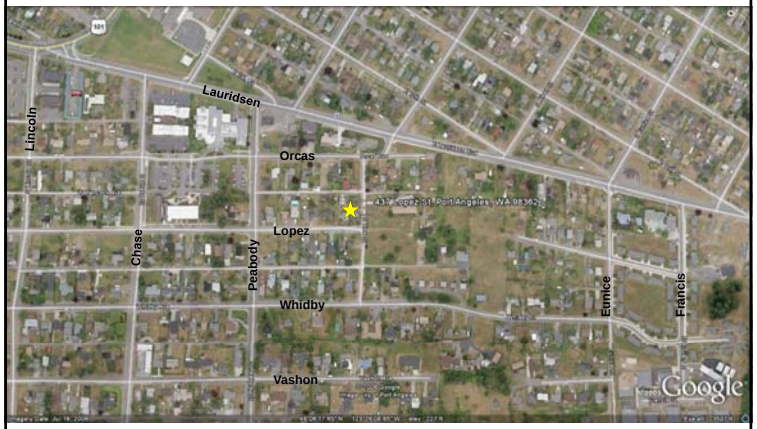

N

= Stone property

18

House across from Lipmans

19

Lipman house
(from Olympic Vista)

20

Stone house
21

Stone house showing damage caused by car (2007)
22

Stone house showing damage caused by car (2007)
23

Stone house showing damage caused by car (2007)
24